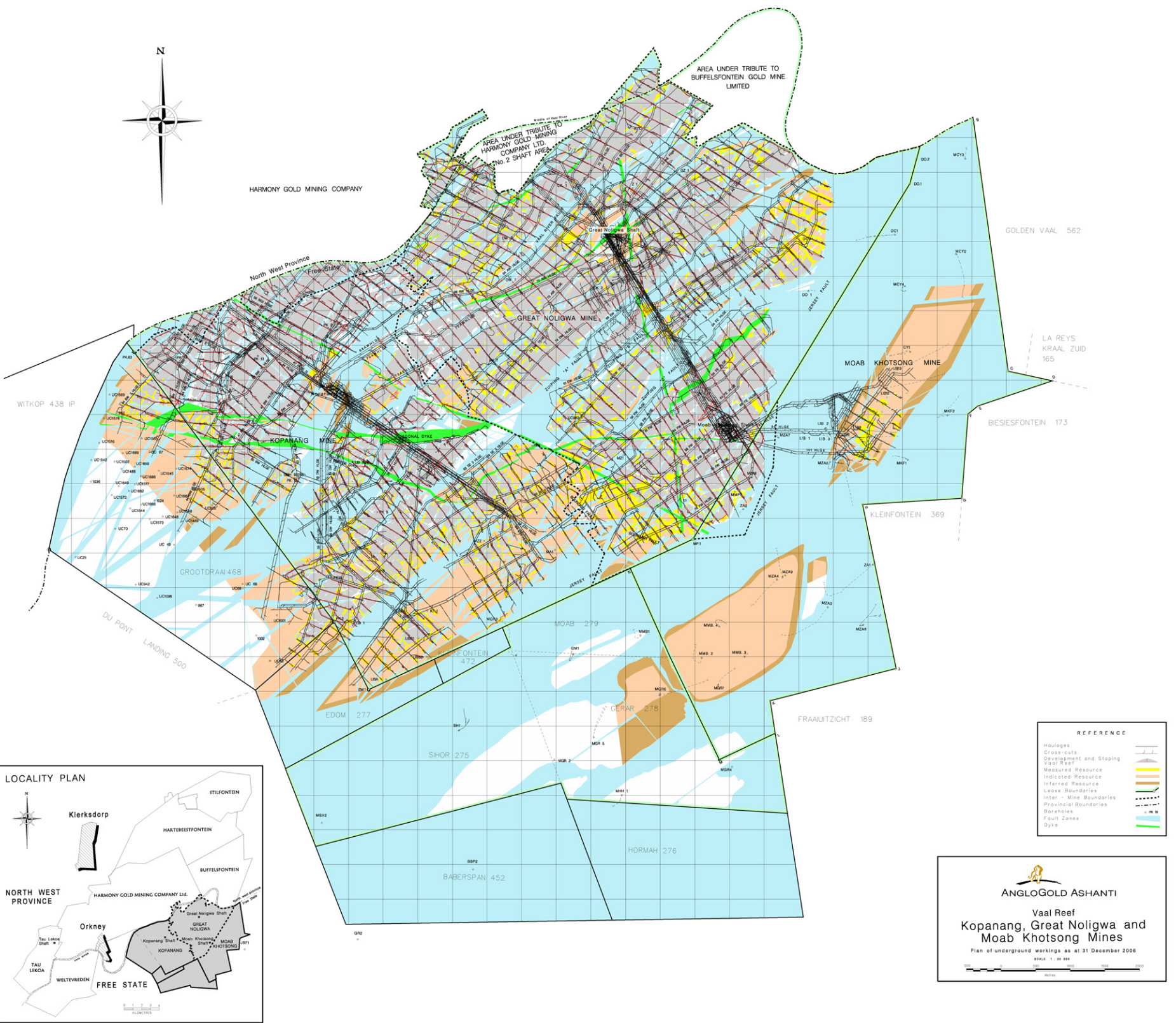
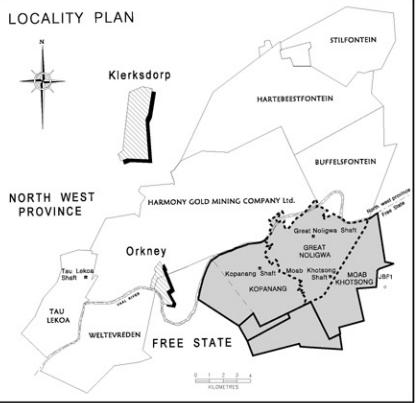




HARMONY GOLD MINING COMPANY



WITKOP 438 IP



GOLDEN VAAL 562  
LA REYS KRAAL ZUID 165  
BESIESFONTEIN 173

DU PONT LANDING 500

GROOTDRAAI 468

KLEINFONTEIN 369

EDOM 277

DE ONTEIN 472

MOAB 279

FRAAIUTZICHT 189


SHOR 275

GERAR 278

HORMAH 276

BABERSPAN 452

| REFERENCE                |  |
|--------------------------|--|
| Haulages                 |  |
| Crosscuts                |  |
| Development and Stopping |  |
| Pool Reef                |  |
| Measured Resource        |  |
| Indicated Resource       |  |
| Interred Resource        |  |
| Lease Boundaries         |  |
| Water - Mine Boundaries  |  |
| Provincial Boundaries    |  |
| Boreholes                |  |
| Fault Zones              |  |
| Dyke                     |  |

  
**ANGLOGOLD ASHANTI**  
 Vaal Reef  
**Kopang, Great Nologwa and  
 Moab Khotsong Mines**  
 Plan of underground workings as at 31 December 2006  
 SCALE 1 : 50 000  
